


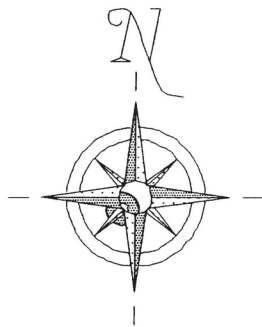
Cedar Bluff Nature Preserve

----- 27 Miles

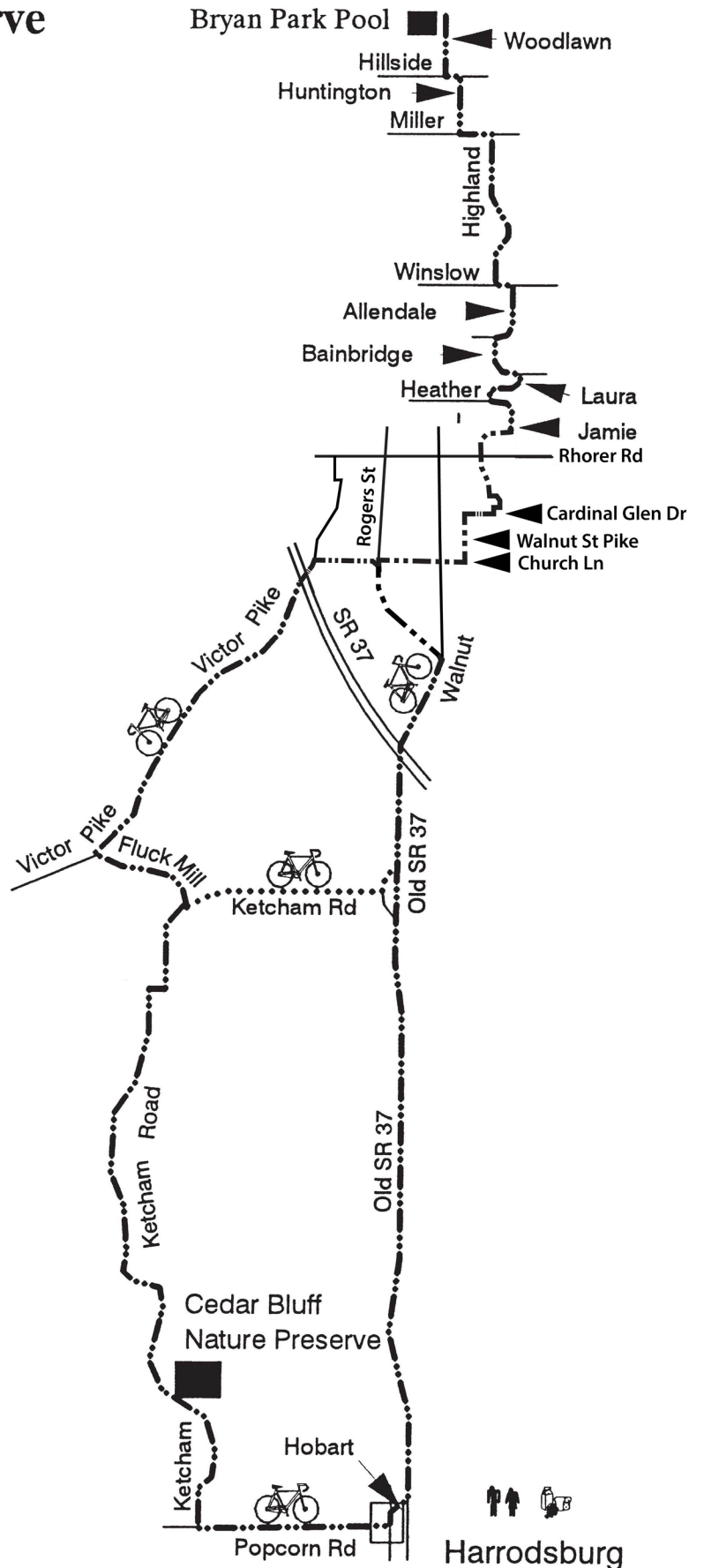
..... 18 Miles



**BLOOMINGTON
BICYCLE CLUB**
P.O. Box 463
Bloomington, IN 47402



Map by J&B



BLOOMINGTON BICYCLE CLUB CEDAR BLUFF NATURE PRESERVE

ROUTE LENGTH 27 MILES
CATEGORY - DIFFICULT

SHORT OPTION 18 MILES
CATEGORY - MODERATE

TOTAL MILES	SHORT OPTION	INS	DIR	ROUTE	LOCATION
0	0	R	S	Exit Bryan Park Pool	Bryan Park Pool
0.3	0.3	L	E	Woodlawn (follow bike route)	
0.4	0.4	R	S	Hillside Dr at "T" with stop sign	
0.6	0.6	L	E	Huntington Dr	
0.8	0.8	R	S	Miller Dr at "T" with stop sign	
1.7	1.7	L	E	Highland at stop sign	
1.8	1.8	R	S	Winslow Rd at "T" with stop sign	
2.2	2.2	L	S	Allendale Dr at stop sign	
2.5	2.5	R	S	Bainbridge Dr	
2.8	2.8	L	E	Laura Way	
3.0	3.0	R	W	Jamie Ln at "T" with stop sign	
3.3	3.3	A	S	Benson Ct	
3.7	3.7	L	E	Derby Dr	
3.9	3.9	L	S	Calloway St	
4.0	4.0	R	W	Sandpiper Dr	
4.4	4.4	L	S	Cardinal Glen	
4.8	4.8	R	W	Walnut St Pike	
5.1	5.1	A	W	Faifax Rd	
5.6	5.6	L	S	Church Ln	
5.6	5.6	R	W	Rogers St	
6.1	6.1	L	S	Chruch Ln	
8.9	8.9	L	E	Victor Pike	
9.5	-----	R	S	Fluck Mill Rd at "T" with stop sign	
-----	9.5	L	E	Ketcham Rd at "T" with stop sign	
				Ketcham Rd at "T" with stop sign - Rte split	
				Attraction: Cedar Bluff Nature Preserve	
12.3	-----	A	S	Ketcham Rd	
14.2	-----	L	E	Popcorn Rd at "T" with stop sign	
15.1	-----	L	N	Hobart at "T" with stop sign	Harrodsburg
15.4	-----	L	N	Old SR 37 at "T" with stop sign	
				Groceries: Convience Store	
19.4	10.4	L/A	N	Old SR 37 stop sign - Routes rejoin	
20.6	11.6	L	N	Rodgers St at "Cap City"	
21.2	12.2	R	E	Church Ln	
21.7	12.7	A	E	Fairfax Rd	
22.0	13.0	L	N	Walnut St Pike	
22.4	13.4	R	E	Cardinal Glen Dr	
22.8	13.8	L	N	Sandpiper Dr	
22.9	13.9	R	E	Calloway St	
23.1	14.1	R	N	Derby Dr	
23.5	14.5	A	N	Benson Ct	
23.8	14.8	L	N	Jamie Ln	
24.0	15.0	R	N	Laura Way	
24.3	15.3	L	W	Bainbridge Dr	
24.6	15.6	R	E	Allendale Dr at "T" with stop sign	
25.0	16.0	L	W	Winslow Rd at "T" with stop sign	
25.1	16.1	R	N	Highland Dr to YMCA	
26.0	17.0	L	W	Miller Dr at stop sign	
26.2	17.2	R	N	Huntington Dr	
26.4	17.4	L	W	Hillside Dr at "T" with stop sign	
26.5	17.5	R	N	Woodlawn	
26.8	17.8	L	W	Swimming Pool Parking Lot	Bryan Park Pool