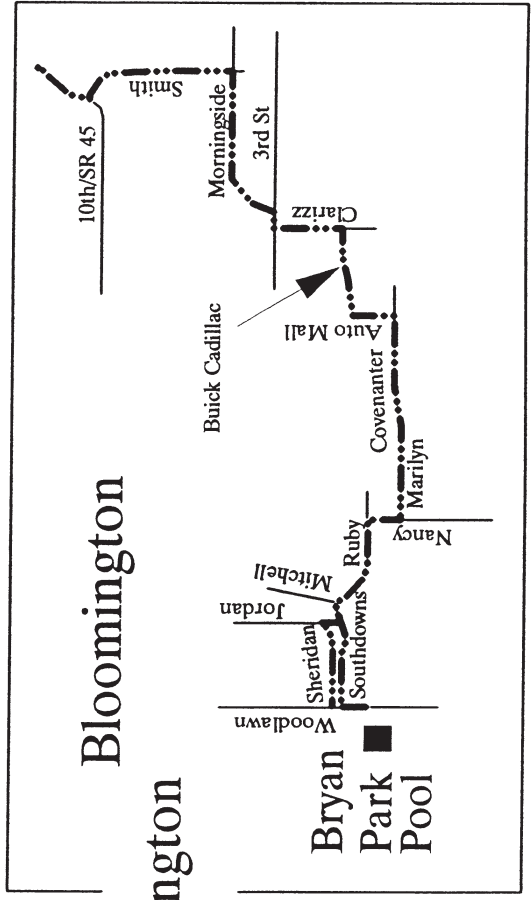
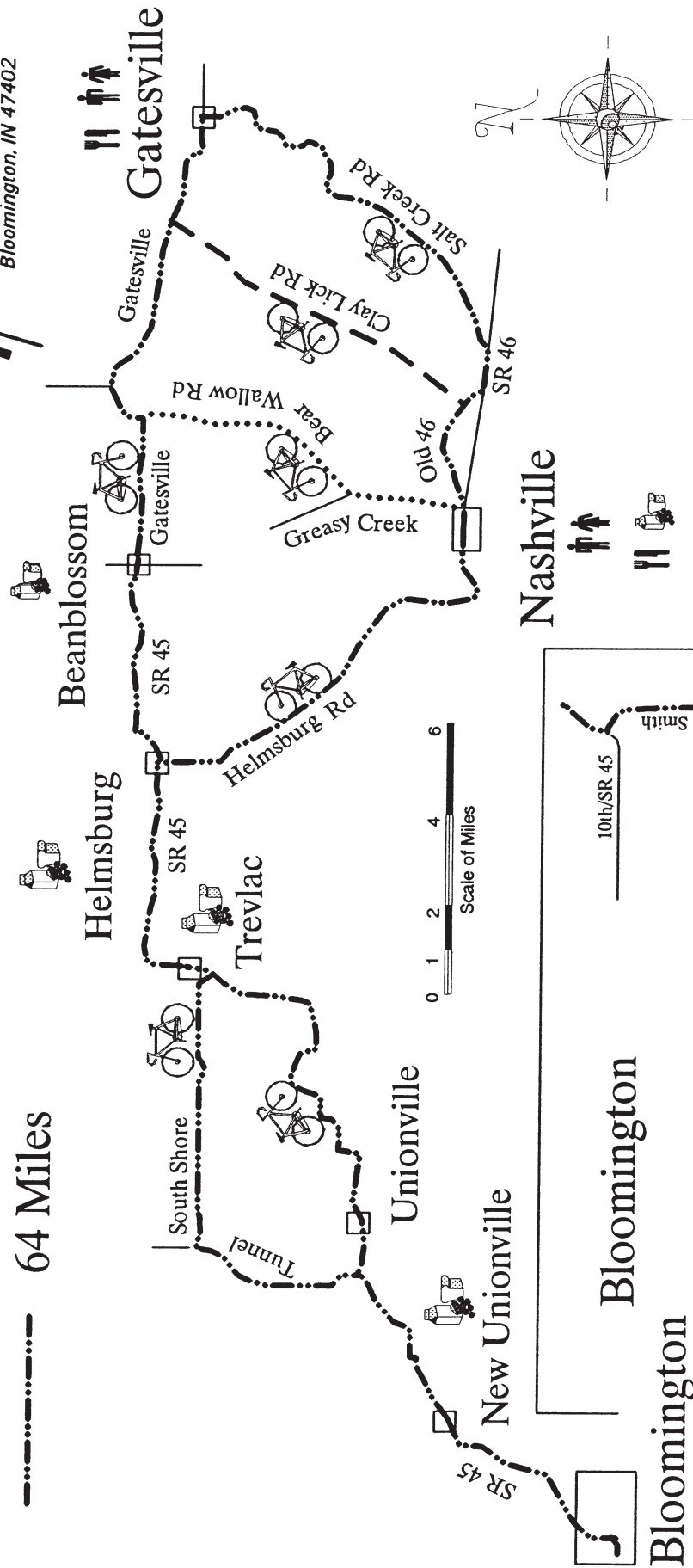



Tour de ville - Gatesville & Nashville

- 55 Miles
- 59 Miles
- - - 64 Miles



	Restroom
	Food
	Groceries

Map Legend

See Map Inset

Map by J&B

BLOOMINGTON BICYCLE CLUB
TOUR De VILLE - GATESVILLE & NASHVILLE

LONG OPTION 64 MILES
CATEGORY - DIFFICULT

CLAY LICK OPTION 59 MILES
CATEGORY - MODERATE

SHORT OPTION 55 MILES
CAEGORY - MODERATE

TOTAL MILES	Clay Lick OPTION	SHORT OPTION	INS	DIR	ROUTE	LOCATION
					Exit Bryan Park Pool	Bryan Park Pool
0.0	0.0	0.0	L	N	Woodlawn Ave	
0.1	0.1	0.1	R	E	Southdowns at stop sign	
0.6	0.6	0.6	R	S	Mitchell / Ruby Ln	
0.8	0.8	0.8	R	S	Nancy St	
0.9	0.9	0.9	L	E	Marilyn Dr / Covenanter Dr	
1.7	1.7	1.7	L	N	Auto Mall Rd at stop sign	
1.9	1.9	1.9	R	E	Buick Cadillac Blvd at stop sign	
2.2	2.2	2.2	L	E	Clarizz Blvd at stop sign	
2.5	2.5	2.5	R	E	3rd St at stop sign	
2.6	2.6	2.6	L	N	Morningside Dr	
3.1	3.1	3.1	L	N	Smith Rd at stop sign	
3.6	3.6	3.6	R	N	SR 45 at stop sign	
22.6	22.6	22.6	A	E	Gatesville Rd at stop sign (McDonald's)	Beanblossom
25.1	25.1	----	L	N	Gatesville Rd at Bear Wallow - Routes split	
----	----	25.1	R	S	Bear Wallow Rd - Short route split	
----	----	28.1	YL	S	Greasy Creek Rd	
----	----	30.1	R	W	Old SR 46 at stop sign - Rejoin other routes	
----	27.3	----	R	S	Clay Lick Rd	
----	32.0	----	R	NW	Old SR 46 at stop sign - Rejoin long route	
28.9	----	----	R	S	Salt Creek Rd - Country Store	Gatesville
35.9	----	----	R	W	SR 46 at stop sign	
36.6	----	----	R	NW	Old SR 46 across from BC State Park	
37.0	32.0	----	A	NW	Old SR 46 - Clay Lick route rejoins	
38.3	33.3	30.1	A	W	Old SR 46 / Main St - Short route rejoins	
38.6	33.6	30.4	A	W	Main St / Helmsburg Rd at stop light	Nashville
					Food & Groceries: Hob Nob, Country Store & Shell Bigfoot	
44.6	39.6	36.4	L	W	SR 45 at stop sign - Country Store	Helmsburg
48.3	43.3	40.1	R	W	South Shore Dr	
52.5	47.5	44.3	L	S	Tunnel Rd at stop sign	
54.7	49.7	46.5	R	W	SR 45 at stop sign	
60.1	55.1	51.9	L	S	Smith Rd	
60.6	55.6	52.4	R	W	Morningside Dr at stop sign	
61.1	56.1	52.9	R	W	3rd St at stop sign	
61.2	56.2	53.0	L	S	Clarizz Blvd	
61.5	56.5	53.3	R	W	Buick Cadillac Dr	
61.8	56.8	53.6	L	S	Auto Mall Rd	
62.0	57.0	53.8	R	W	Covenanter Dr / Marilyn Dr at stop sign	
62.8	57.8	54.6	R	N	Nancy Dr at stop sign	
62.9	57.9	54.7	L	W	Ruby Ln / Mitchell St	
63.1	58.1	54.9	L	W	Southdowns Dr	
63.6	58.6	55.4	L	S	Woodlawn Ave	
63.7	58.7	55.5	R	W	Bryan Park Pool	Bryan Park Pool