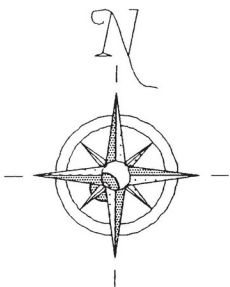
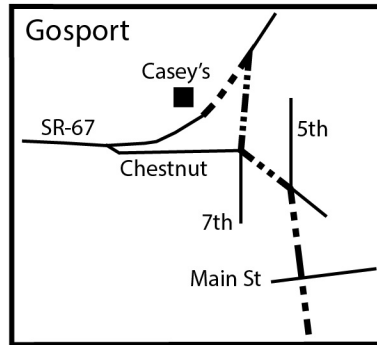


# Texas Ridge to Gosport

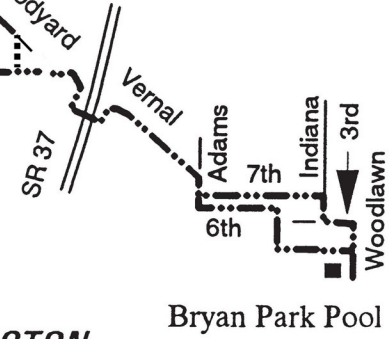
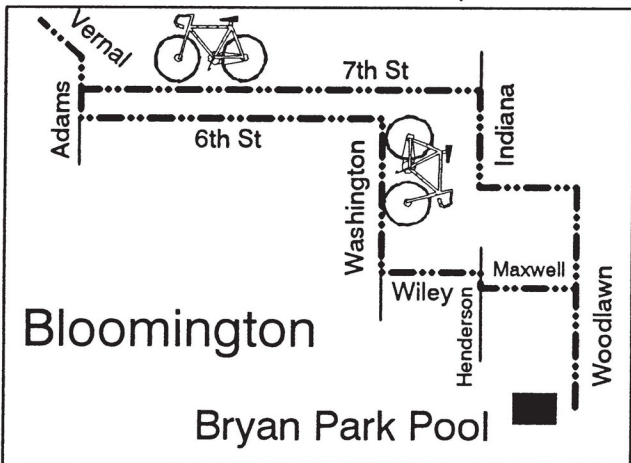
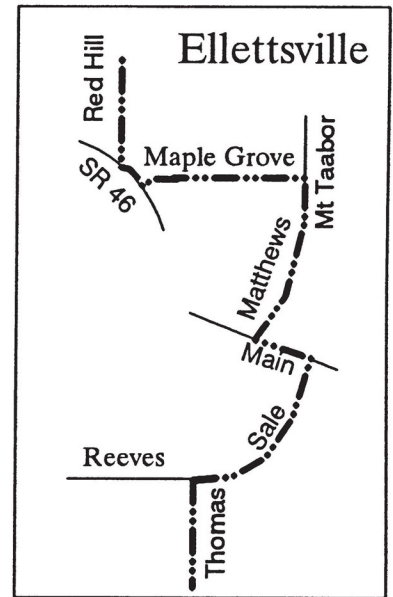
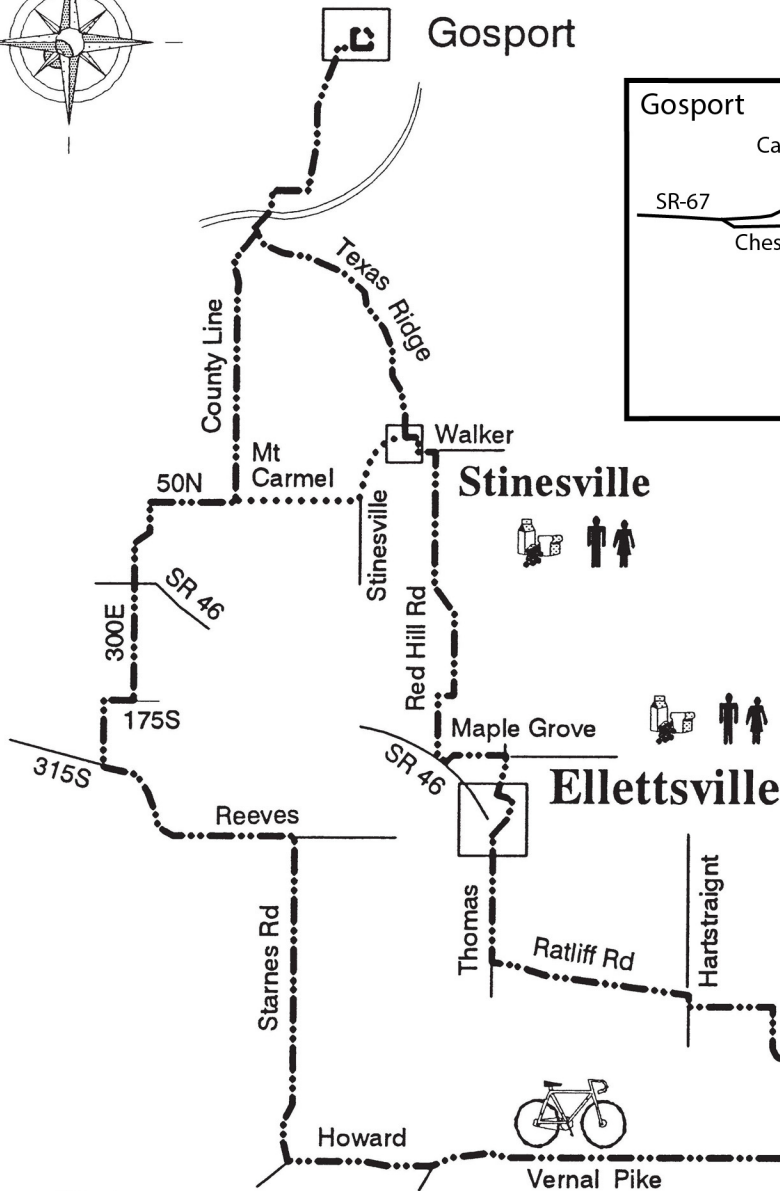


Gosport

Long ----- 47 Miles  
Short -.-.-.-.- 39 Miles



0 1 2  
Scale of Miles



**BLOOMINGTON  
BICYCLE CLUB**  
P.O. Box 463  
Bloomington, IN 47402

Bryan Park Pool

Map by J & B

# BLOOMINGTON BICYCLE CLUB

## TEXAS RIDGE TO GOSPORT

ROUTE LENGTH 47 MILES

SHORT OPTION 39 MILES

CATEGORY - DIFFICULT

CATEGORY - MODERATE

TOTAL MILES	SHORT OPTION	INS	DIR	ROUTE	LOCATION
				Exit Bryan Park Pool	<b>Bryan Park Pool</b>
0	0	L	N	Woodlawn Ave at stop sign	
0.7	0.7	L	W	3rd St at "T" with stop light	
1	1	R	N	Indiana Ave at stop light	
1.2	1.2	L	W	7th St at stop sign	
2.4	2.4	R	N	Adams St at stop sign	
2.5	2.5	L	NW	Vernal Pk at RR underpass	
4.0	4.0	R	N	Woodyard Rd	
7.2	7.2	R	N	Unmarked (Hartstraight) at "T" with stop sign	
7.3	7.3	L	W	Ratliff Rd	
8.4	8.4	R	N	Thomas - Unmarked at "T" with stop sign	
9.5	9.5	R	NE	Sale St at "T" with stop sign	
10.0	10.0	L	W	Main St at "T" with stop sign	<b>Ellettsville</b>
				Groceries: Shell Big Food	
10.1	10.1	R	N	Mathews Dr	
10.8	10.8	L	W	"Unsigned" Maple Grove Rd	
11.6	11.6	R	NW	SR 46 at stop sign - Caution busy Hwy	
11.7	11.7	R	N	Red Hill Rd	
13.5	13.5	YL	NW	Red Hill Rd at Dutch Church Rd	
15.4	15.4	L	W	Walker Ln at "T" with stop sign	
16.2	16.2	L	W	Main St at stop sign	<b>Stinesville</b>
				Food & Groceries: Quarry Diner & Stinesville Mercantile	
16.3	----	R	N	"Unsigned" Texas Ridge at Quarry Diner	
19.4	----	R	NE	Unsigned" at "T" with stop sign - Cross bridge	
20.9	----	L	N	Fifth St	<b>Gosport</b>
21.2	----	L	NW	Greencastle Hwy	
21.4	----	R	N	7th St	
21.5	----	L	SW	SR-67	
21.7	----				<b>Casey's Gernerall Store</b>
21.7	----	L	NE	SR-67	
21.8	----	R	S	7th St	
22.0	----	L	SE	Greencastle Hwy	
22.1	----	R	S	5Th St	
22.5	----	R	W	Goss St / 450 E / County Line at stop sign	
----	16.3	A	W	Main St / Stinesville Rd - Routes split	
----	16.7	R	W	Mt Carmel	
26.7	18.2	R/A	W	50 N to Country Club - Routes rejoin	
27.5	19.0	L	S	"Unsigned" 350 E at "T" with stop s	
28.7	20.2	A	S	300 E / Concord - Cross SR 46 at stop si	
29.9	21.4	R	W	175 S / 350 E at "T" Intersection	<b>Elem</b>
31.7	23.2	L	E	315 S / Reeves Rd at "T" with stop si	
34.7	26.2	R	S	Starnes Rd	
37.7	29.2	L	E	"Unsigned" Howard Rd at "T" with sto	
39.1	30.6	YL	E	Vernal Pike at stop sign	
44.7	36.2	R	S	Adams at "T" with stop sign	
44.9	36.4	L	E	6th St	
45.8	37.3	R	S	Washington St at stop sign	
46.4	37.9	L	E	Wylie St - Follow Bike Route	
46.7	38.2	R	S	Henderson st at stop sign	
46.8	38.3	L	E	Maxwell Ln at stop sign	
47.0	38.5	R	S	Woodlawn Ave at stop sign	
47.2	38.7	R	W	Bryan Park Pool	<b>Bryan Park Pool</b>