
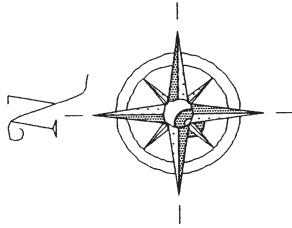


McCormick's Creek State Park

Short ——— 41 Miles
 Long 45 Miles

McCormick's Creek State Park

Spencer
 SR 46
 Old SR 46
 Freeman Rd
 SR 43
 SR 43
 SR 43



Ellettsville

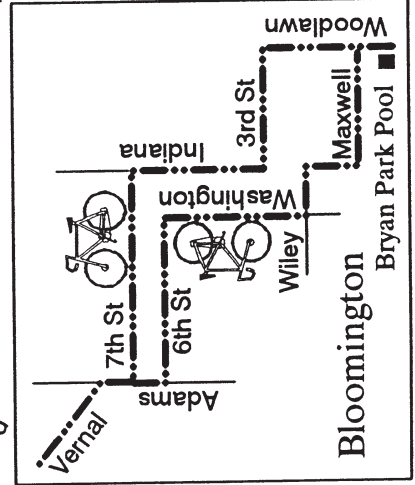
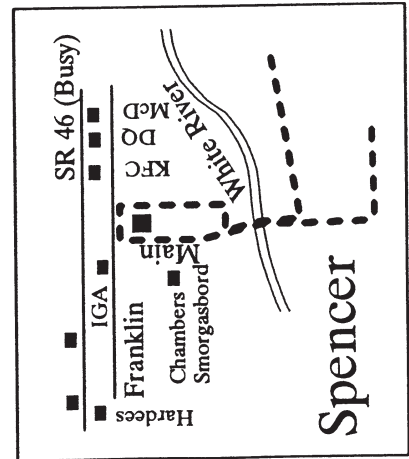


Reeves Rd
 Thomas
 Ratliff Rd
 Hartsstraight

Whitehall



Reeves Rd
 SR 43
 SR 43
 SR 48
 SR 43



Map by J & B

BLOOMINGTON BICYCLE CLUB
McCORMICK'S CREEK STATE PARK - THE BREAKFAST RIDE

ROUTE LENGTH 41 MILES
CATEGORY - MODERATE

LONG ROUTE 45 MILES
CATEGORY - MODERATE

TOTAL MILES	LONG OPTION	INS	DIR	ROUTE	LOCATION
				Exit Bryan Park Pool	Bryan Park Pool
0	0	L	N	Woodlawn Ave	
0.6	0.6	L	W	3rd Street at stop light	
0.9	0.9	R	N	Indiana Ave at stop light	
1.2	1.2	L	W	7th street at stop sign	
2.4	2.4	R	N	Adams St at stop sign	
2.5	2.5	L	NW	Vernal Pike after RR underpass	
3.8	3.8	YR	NW	Woodyard Rd at bottom of hill	
7.2	7.2	R	N	Hartstraight at "T" with stop sign	
7.3	7.3	L	W	Ratliff Rd	
8.4	8.4	R	N	Thomas Rd at "T" with stop sign	
9.5	9.5	L	W	Reeves Rd at "T" with stop sign	
15	----	R	N	SR 43 at stop sign	
17.6	----	L	W	SR 46 at "T" with stop sign - Busy Hwy	
17.8	----	R	N	McCormick's Creek State Park	
----	15	A	NW	300 S - Cross SR 43 at stop sign	
----	18.7	R	E	Courthouse Lot at Doughboy Statue	Spencer
----	18.8	R	S	Washington St at stop sign	
----	19.1	R	W	Cooper St at "T" with stop sign	
----	19.2	L	S	Main St at stop sign	
----	19.5	L	E	Unsigned road after bridge	
----	21.6	R	E	SR 46 at "T" with stop sign - Busy Hwy	
17.8	21.7	R / L	N	McCormick's Creek State Park - Rts Rejoin	McCormick's Creek
18.3	22.2	U	S	Breakfast at Canyon Inn	Canyon Inn
18.8	22.7	L	E	SR 46 at "T" with stop sign - Busy Hwy	
19	22.9	R	S	SR 43	
29.6	33.5	YL	E	SR 48	Whitehall
				Groceries: R & J Grocery	
30.7	34.6	L	N	Vernal Pike before bridge	
32.7	36.6	L	N	Vernal Pike at Oard Rd	
38.5	42.4	A	SE	Vernal Pike where 11th St Ys left	
38.8	42.7	R	S	Adams St at stop sign	
39	42.9	L	E	6th St	
39.9	43.8	R	S	Washington St at stop sign	
40.7	44.6	L	E	Wylie St	
40.9	44.8	R	S	Henderson St	
41	44.9	L	E	Maxwell Ln at stop sign	
41.2	45.1	R	N	Woodlawn Ave	
41.4	45.3	L	W	Bryan Park Pool	Bryan Park Pool