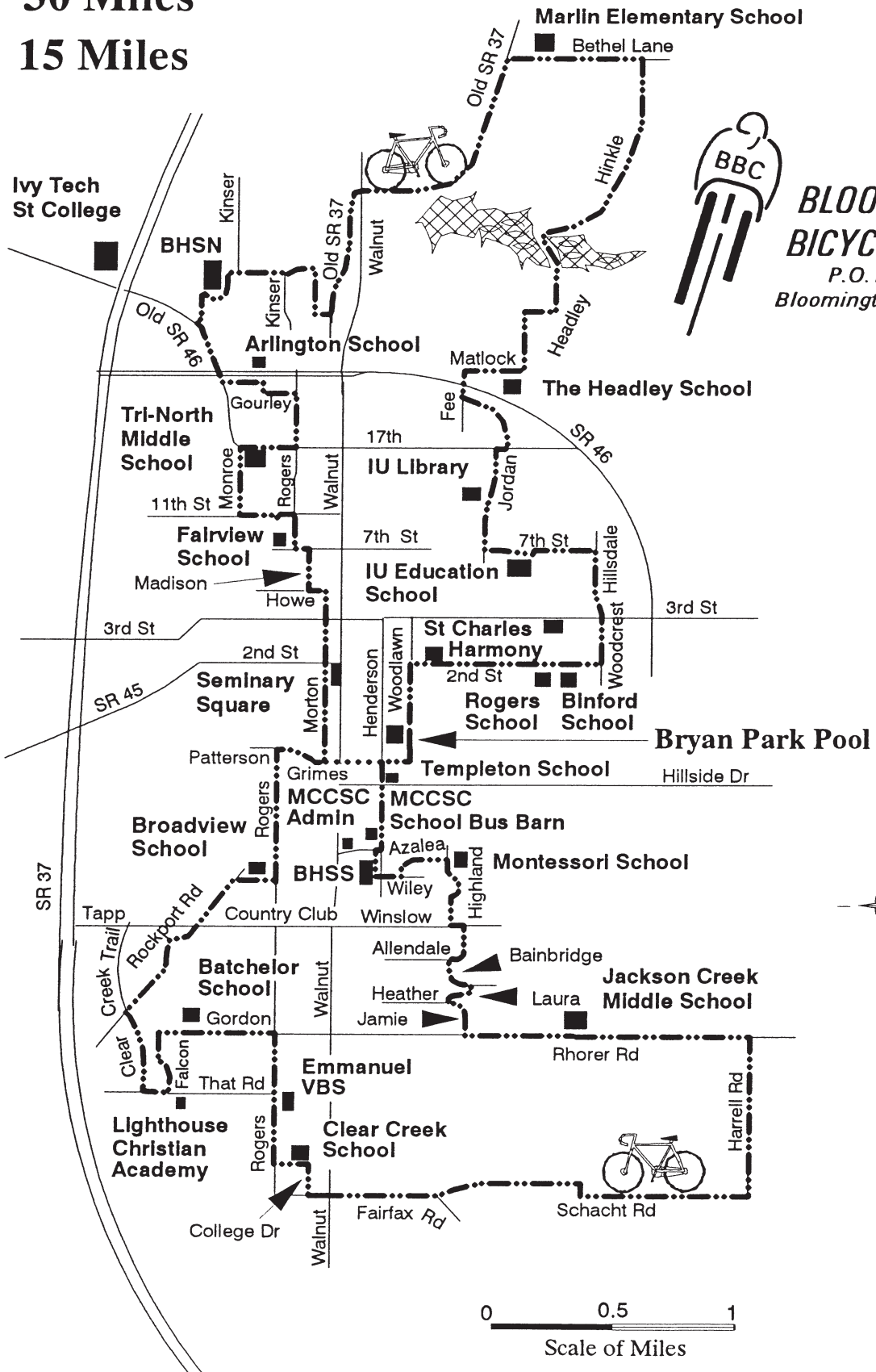
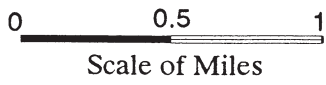
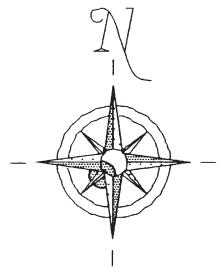


The Mortarboard Mosey

- 30 Miles
- 15 Miles



**BLOOMINGTON
BICYCLE CLUB**
P.O. Box 463
Bloomington, IN 47402



THE MORTARBOARD MOSEY

ROUTE LENGTH 30 / 15 MILES

CATEGORY - MODERATE / EASY

MILES	INS	DIR	ROUTE	LOCATION
0.0	R	S	Woodlawn Ave - Exit Bryan Park Pool	
0.1	R	W	Grimes Ln	
0.3	L	S	Henderson St at stop sign	Templeton Elementary School
0.8	A	S	Henderson St - Cross Miller Dr	MCCSC School Bus Barn
0.9	R	W	North Dr	MCCSC Administration Center
1.0	L	S	“Parking Lot” Drive	Bloomington High School South
1.1	L	E	South Dr / Wiley Farm Rd	
1.3	L	N	Azalea Ln	
1.8	R	S	Highland at “T” with stop sign	Bloomington Montessori School
2.5	L	E	Winslow Rd at “T” with stop sign	
2.6	R	S	Allendale Dr - Follow Bike Rte to Rhorer Rd	
4.0	L	E	Rhorer Rd	Jackson Creek Middle School
5.0	R	S	Harrell Rd	
6.0	R	W	Schacht Rd	
7.4	R	W	Fairfax Rd / Church Ln at “T” with stop sign	
8.1	R	N	College Dr / Clear Creek Rd	Clear Creek Elementary School
8.6	R	N	Rogers St at “T” with stop sign	Emmanuel Baptist Vacation Bible School
9.3	L	W	Gordon Pike at stop sign	Batchelor Middle School
9.7	L	S	Falcon Dr / Eagleview Dr	
10.3	R	W	That Rd at stop sign	Lighthouse Christian Academy
10.5	R	N	Clear Creek Trail	
11.6	R	N	Rockport Rd at stop sign	
12.7	R	E	Graham Dr	Broadview Elementary School
13.1	L	N	Rogers St at stop sign	
14.0	R	E	Patterson / Grimes Ln at stop light - 15 Mile Option Ahead on Grimes	
14.1	L	N	Morton St at RR Tracks	Seminary Park - Original IU & BHS
14.8	L	W	Howe St	
14.9	R	N	Madison St at stop sign	
15.3	L	W	7th St at “T” with stop sign	
15.4	R	N	Rogers St at stop sign	Fairview Elementary School
15.7	L	W	11th St at stop sign	
16.1	R	N	Monroe at stop sign	
16.5	R	E	17th St - Caution Busy Traffic	Tri-North Middle School
17.0	L	N	Rogers St at stop light	
17.5	L	W	Gourley Pike at stop sign	Arlington Heights Elementary School
18.3	R	NW	Arlington Rd / Old SR 46 at stop sign	
18.7	R	N	Prow Rd	Original Ivy Tech State College
19.1	RR	E	BHSN Access Rd - Two right turns	Hoosier Hills Area Vocational School
19.5	A	E	Kinser Pike at stop sign	Bloomington High School North
19.8	L	E	Cascade Park Rd to golf course	Cascade Golf Lessons
20.4	L	N	Old SR 37 at “T” with stop sign	
22.1	R	E	Bethel Lane	Marlin Elementary School
23.1	R	S	Hinkle Rd at old church & cemetery	Griffy Lake School of Fish
24.3	A	S	Headley / Matlock / Fee	The Headley - “Old School”
25.8	L	E	Jordan Ave - IU Frat Row	IU Fraternity & Sorority Row
26.5	R	W	17th St at “T” with stop sign	
26.6	L	S	Jordan Ave	Indiana University Library
27.3	L	E	7th St at stop sign	Indiana University Education School
28.0	R	S	Hillsdale Dr / Woodcrest Dr	
28.9	R	W	2nd St at stop sign	Rogers, Binford & St Charles Schools
29.6	L	S	Woodlawn Ave at stop sign	Harmony School
30.1	R	W	Bryan Park Pool	