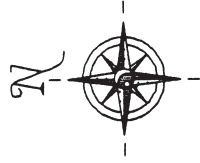


McCormick's Creek State Park Day Loop

- 27 Miles
- - - - 61 Miles
- - - - 89 Miles

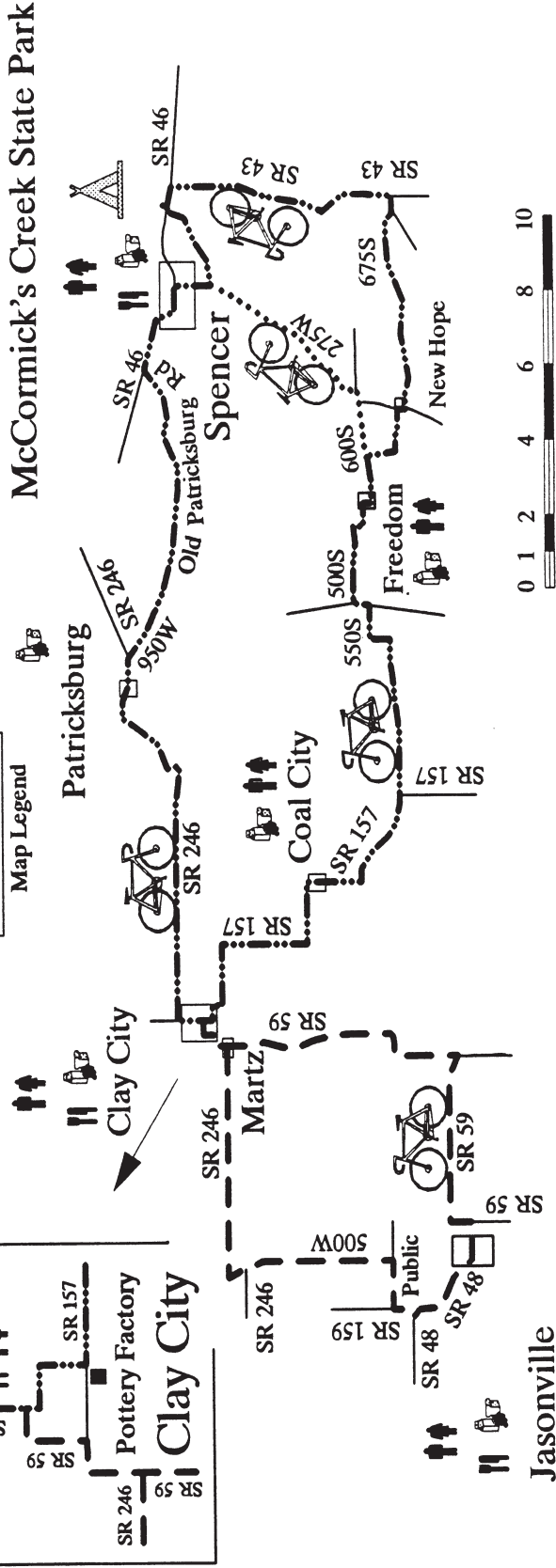
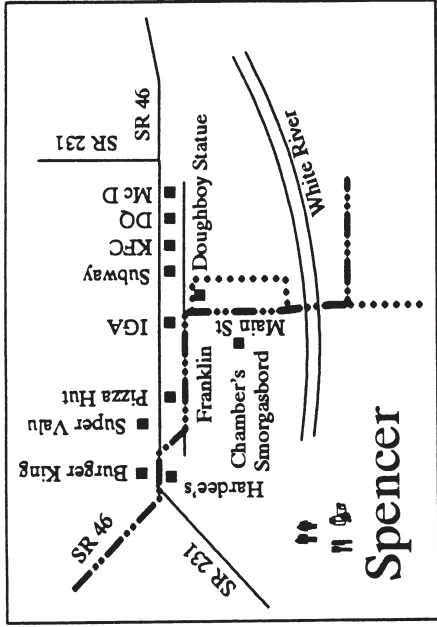
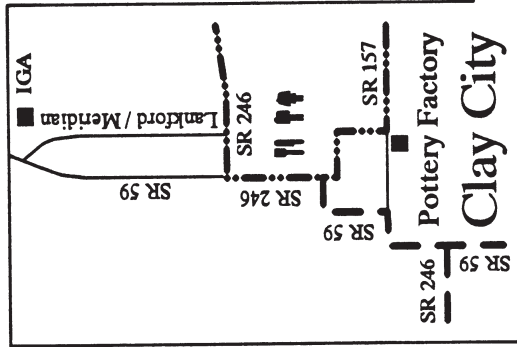


**BLOOMINGTON
BICYCLE CLUB**
P.O. Box 463
Bloomington, IN 47402



	Restroom
	Food
	Groceries

Map Legend



Map by J&B

BLOOMINGTON BICYCLE CLUB
McCORMICK'S CREEK STATE PARK DRIVE & RIDE 26 / 60 / 89 MILES
CLAY CITY / SHAKAMAK / SPENCER

Short Option	TOTAL MILES	Long Option	INS	DIR	START LOCATION - CANYON INN ROUTE	LOCATION	
0.2	0.2	0.2	L	E	SR 46 at stop sign		
7.0	7.0	7.0	R	S	SR 43		
7.1	7.1	7.1	R	W	675 S at Double Decker Bus	Freeman	
12.3	12.3	12.3	YR	W	675 S		
12.4	12.4	12.4	R	N	310 W at New Hope Church	New Hope	
14.3	14.3	14.3	L	W	740 S		
16.0	----	----	L/R	W/E	600 S - Short Rte Right East on 600 S - SLOW on Downhills		
22.6	----	----	L	N	275 W - CAUTION Rough Rd 2.5 miles		
22.7	----	----	R	E	Parking Lot after Courthouse - Doughboy Statue	Spencer	
23.0	----	----	R	S	Washington St at stop sign		
23.1	----	----	R	W	Cooper St at "T" with stop sign		
----	15.8	15.8	L	S	Main St at stop sign		
----	15.9	15.9	R	N	SR 231 / 67 at stop sign		
----	----	----	L	W	575 S at blinker light	Freedom	
----	----	----	Groceries & Restrooms: Freedom One Stop				
----	16.4	16.4	R	N	600 W at "T" (follow main road)		
----	19.8	19.8	L	S	880 W at stop sign		
----	20.4	20.4	R	W	550 S		
----	21.5	21.5	L	S	1040 W / 625 S (follow main road)		
----	25.1	25.1	A	W	625 S / SR 157 at stop sign		
----	28.0	28.0	A	N	SR 157	Coal City	
----	----	----	Groceries & Restrooms: Coal City Market & Sinder Service Station				
----	34.0	34.0	R	N	SR 159 at Pottery Factory		
----	----	----	Attraction: Clay City Pottery Factory				
----	34.7	34.7	A/L	N/W	SR 246 - Long Rte Left, West on SR 59	Clay City	
----	----	----	Food: Main St Pizza, Firehouse & 3rd Gen Bar & Grill				
----	----	46.6	R	W	SR 48 at blinker light	Jasonville	
----	----	----	Food & Groceries: Pizza Villa, IGA, Sharon's, Valu Mart, Shakamak Restaurant				
----	----	50.2	R	N	SR 159	Shakamak SP	
----	----	----	Attraction: Shakamak State Park				
----	----	50.7	R	E	Public St at blinker light	Coalmont	
----	----	52.2	L	N	500 W		
----	----	56.7	A	N	SR 246 at stop sign		
----	----	63.2	L	N	SR 246 at stop sign - Long Rte Rejoins from Left	Clay City	
----	35.0	63.5	R	E	SR 246		
----	----	----	Groceries: IGA Left 0.8 mile on Lankford / Meridian				
----	44.9	73.4	A	E	SR 246 - Regal Food Market	Patrickburg	
----	45.5	74.0	R	SE	950W / Old Patrickburg Rd		
----	53.8	82.3	R	E	SR 46 at stop sign		
----	56.2	84.7	L	E	SR 46 / SR 67 / US 231 at stop light		
----	56.3	84.8	YR	SE	Vandalia St at Tire Store		
----	56.4	84.9	YL	E	Franklin St at stop sign		
----	56.8	85.3	R	S	Main Street at stop sign - Doughboy Statue	Spencer	
----	----	----	Food & Groceries: See Picture Map				
23.4	57.4	85.9	L	E	Unmarked after bridge		
25.5	59.5	88.0	R	E	SR 46 at stop sign - CAUTION Busy Hwy		
25.6	59.6	88.1	L	N	McCormick's Creek State Park		