


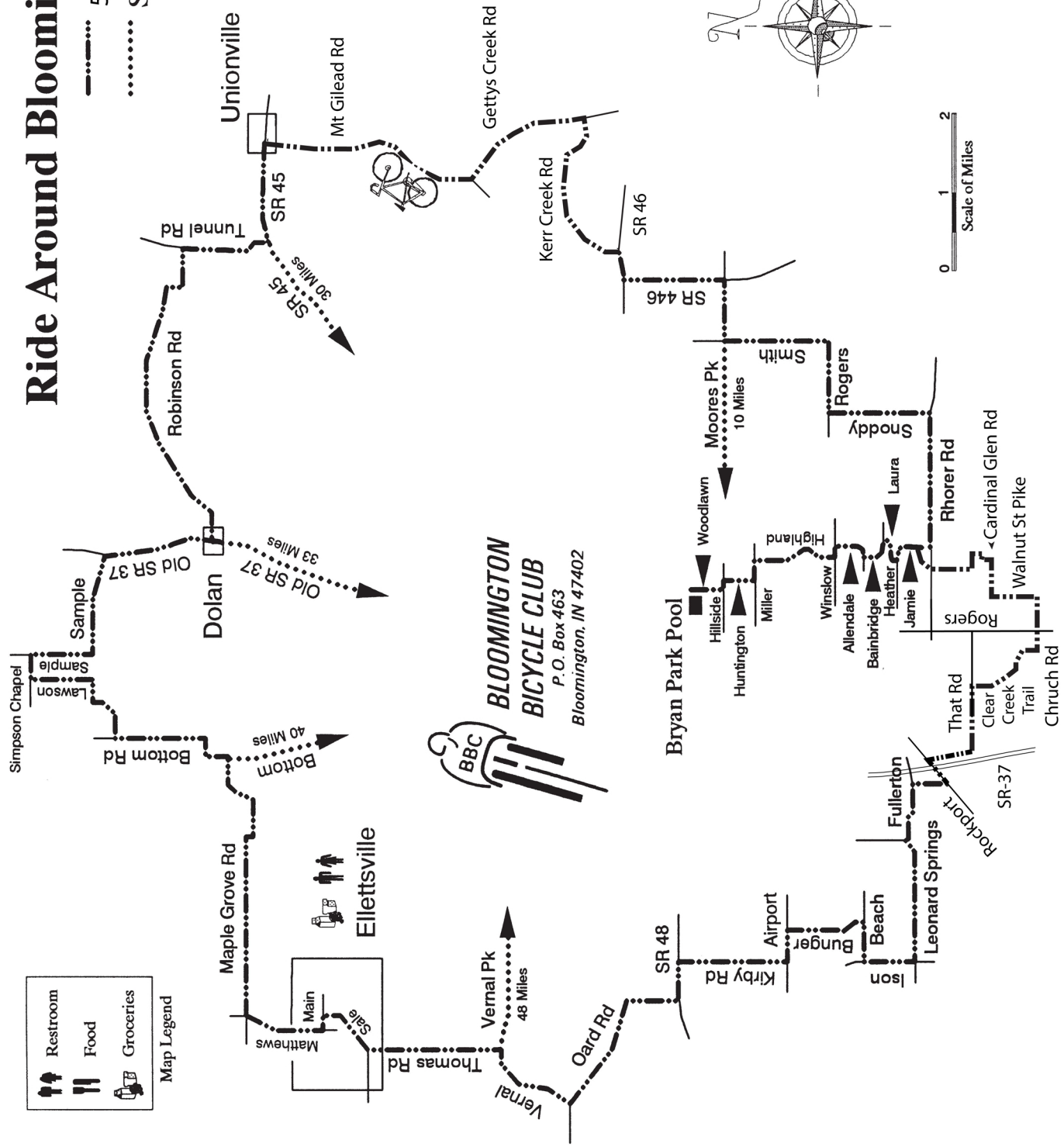



Ride Around Bloomington

 54 Miles
 Short Rtes

Map Legend

-  Restroom
-  Food
-  Groceries




BLOOMINGTON
BICYCLE CLUB
 P. O. Box 463
 Bloomington, IN 47402

Map by J&B

BLOOMINGTON BICYCLE CLUB - RIDE AROUND BLOOMINGTON
ROUTE LENGTH 54 MILES WITH MANY SHORT OPTIONS CATEGORY - MODERATE

MILES	INS	DIR	ROUTE	LOCATION
			Exit Bryan Park Pool	Bryan Park Pool
0	R	S	Woodlawn Ave (follow bike route)	
0.4	L	E	Hillside Dr at "T" with stop sign	
0.5	R	S	Huntington Dr	
0.7	L	E	Miller Dr at "T" with stop sign	
0.9	R	S	Highland Dr at stop sign	
1.7	L	E	Winslow Rd at "T" with stop sign	
1.9	R	S	Allendale Dr at stop sign	
2.5	L	S	Bainbridge Dr	
2.8	R	S	Laura Way	
3.0	L	E	Jamie Ln at "T" with stop sign	
3.4	L	E	Rhorer Rd at "T" with stop sign	
4.9	L	N	Snoddy at stop sign	
5.9	R	E	Rogers Rd / Smith Rd at "T" with stop sign	
7.4	R	E	Moores Pike at stop sign -- 9.8 Mile Option Left	
7.9	L	N	SR 446 at stop sign	
8.9	R	E	SR 46 at stop light (Caution Busy Hwy)	
9.4	L	N	Kerr Creek Rd	
12.3	L	N	Gettys Creek Rd	
14.4	R	N	Mt Gilead Rd	
17.4	L	W	SR 45 at "T" with stop sign	Unionville
17.8	R	N	Tunnel Rd -- 29.9 Mile Option Ahead on SR 45	
18.7	L	W	Robinson Rd	
22.5	R	N	Old SR 37 at "T" with stop sign -- 33.1 Mile Option Left Dolan	
24.0	L	W	Sample Rd	
26.1	L	W	Simpson Chapel Rd	
26.3	L	S	Lawson Rd	
27.7	L	S	Bottom Rd at "T" with stop sign (Unmarked)	
28.8	R	W	Maple Grove Rd -- 40 Mile Option Ahead on Bottom Rd	
32.9	L	S	Matthews Dr at stop sign	
33.5	L	E	Main St at stop sign	
33.6	R	S	Sale St at stop sign (Shell Big Foot)	Ellettsville
34.3	L	S	Thomas Rd at stop sign	
37.2	R	W	Vernal Pike at "T" with stop sign -- 47.9 Mile Option Left	
37.9	YL	SE	Oard Rd	
39.6	L	E	SR 43 at "T" with stop sign (Unmarked)	
40.1	R	S	Kirby Rd	
42.1	L	E	Airport Rd at "T" with stop sign (Unmarked)	
42.3	R	S	Bunger Rd / Cross SR 45 onto Daphne	
43.0	R	W	Beach Ln at "T" with stop sign (Unmarked)	
43.1	L	S	Ison Rd at "T" with stop sign (Unmarked)	
43.4	L	E	Leonard Springs Rd at stop sign (Unmarked)	
44.7	R	E	Fullerton Pike	
45.2	R	S	Monroe Medical Park Blvd	
45.3	R	S	That Rd	
45.8	L	NE	S Rockport Rd	
46.1	R	SE	W That Rd	
47.2	R	S	Clear Creek Trail	
48.0	L	E	Church Rd	
49.0	L	N	Walnut St Pike	
49.4	R	E	Cardinal Glen Dr - Follow Bike Route to Bryan Park	
54.0	L	W	Bryan Park Swimming Pool Parking Lot	Bryan Park Pool