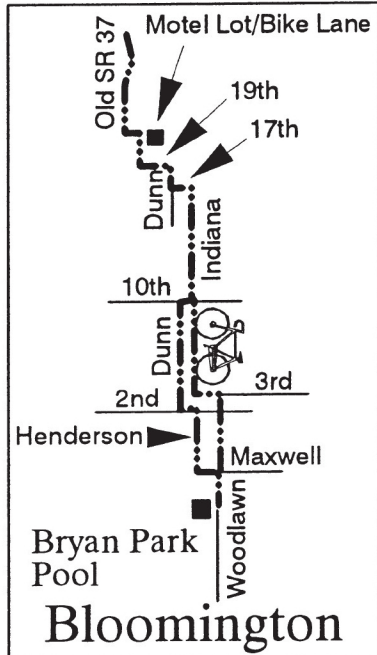
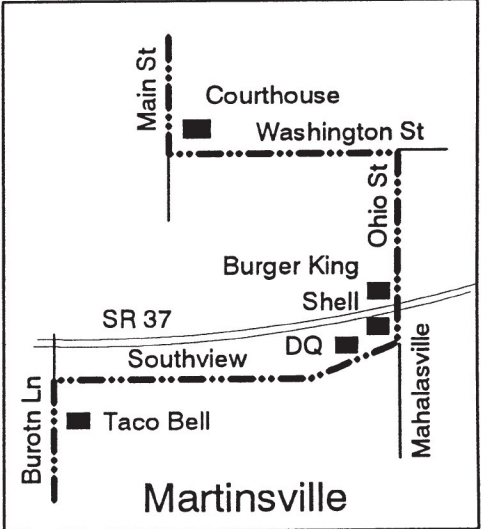
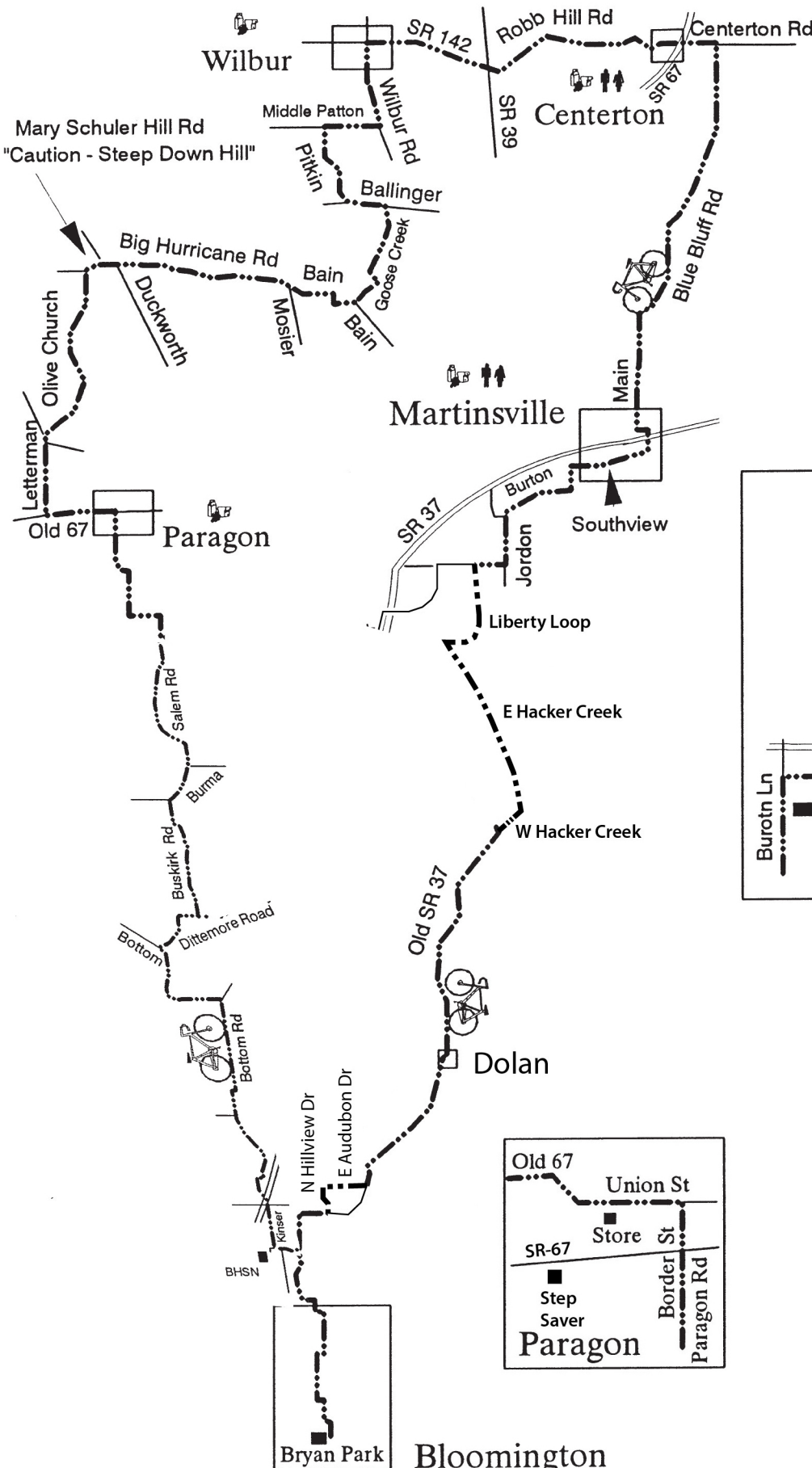


Wild Ride to Wilbur

76 Miles



BLOOMINGTON BICYCLE CLUB
 P.O. Box 463
 Bloomington, IN 47402



BLOOMINGTON BICYCLE CLUB

THE WILD RIDE TO WILBUR

ROUTE LENGTH 78 MILES

CATEGORY - DIFFICULT

MILES	INS	DIR	ROUTE	LOCATION
			Exit Bryan Park Pool	Bryan Park Pool
0	L	N	Woodlawn Ave	
0.6	L	W	3rd St at stop light	
0.9	R	N	Indiana Ave at stop light	
1.9	L	W	17th St at stop sign	
2	R	N	Dunn St at stop light	
2.1	L	W	19th St	
2.4	R	N	Walnut at stop sign	
2.6	L	W	Old SR 37 to Cascade Park	Cascade Park
3.6	L	W	Cascade Park Rd	
4.2	YR	W	Kinser Pk at stop sign	
4.4	R	N	Kinser Pk at stop sign BHSN	
5.9	A	NW	Kinser Pk / Bottom Rd - Cross SR 37	
11.7	YR	N	Dittemore Rd	
12.6	L	N	Buskirk Rd at stop sign	
15.2	15.2	----	R E Burma Rd at "T" with stop sign	
15.9	15.9	----	YL N Salem Rd	
20.8	L	W	Union St / Old SR 67 at stop sign	Groceries Paragon
21.5	R	N	Letterman Rd	
23.1	YR	NE	Olive Church Rd	
26.5	YR	NE	Mary Shuler Hill Rd - CAUTION STEEP DOWN HILL	
26.7	YR	E	Big Hurricane Rd at stop sign	
30.3	A	E	Bain Rd across bridge	
31.7	L	NE	Goose Creek Rd	
33.3	L	W	Ballinger Rd at "T" with stop sign	
34.3	R	N	Pitkin Rd	
36.0	R	E	Middle Patton Pk Rd at "T" with stop sign	
36.9	L	N	Wilbur Rd at "T" with stop sign	
39.1	R	E	SR 142 at stop sign - Wilbur Store	Groceries Wilbur
41.0	A	E	Robb Hill Rd - Cross SR 39 at stop sign	
44.4	A	E	Centerton Rd - Cross SR 67 at stop signs	Groceries Centerton
44.6	R	S	Blue Bluff Rd	
51.3	A	S	Main St at courthouse	
51.4	L	E	Washington St at stop light - Courthouse	
51.6	R	S	Ohio St at stop sign	
52.9	R	W	Southview at Shell Big Foot	Groceries Martinsville
53.7	L	S	Burton Ln at "T" with stop sign	
56.5	R	W	Liberty Church Rd	
56.7	L	S	Liberty Loop Rd	
58.6	L	S	E Hacker Creek Rd	
61.2	R	S	W Hacker Creek Rd	
61.7	R	NW	Forest Rd	
61.8	L	SW	Old SR-37	
70.8	R	W	E Audubon Dr	
71.2	L	S	N Hillview Dr	
71.6	R	W	Old SR-37	
71.9	A	W	Cross Walnut at stop light	Cascade Park
73.7	A	E	Cross College & Walnut at stop sign	
73.8	R	S	Motel parking lot / Bike path	
74.0	L	E	19th St	
74.3	R	S	Dunn St at stop sign	
74.4	L	E	17th St at stop light	
74.5	R	S	Indiana Ave	
74.9	R	W	10th St at stop light	
75.0	L	S	Dunn St	
75.7	L	E	2nd St at stop sign	
75.8	R	S	Henderson St at stop sign	
76.0	L	E	Maxwell Ln at stop sign	
76.2	R	S	Woodlawn Ave at stop sign	
76.4	R	W	Bryan Park Pool	Bryan Park Pool